

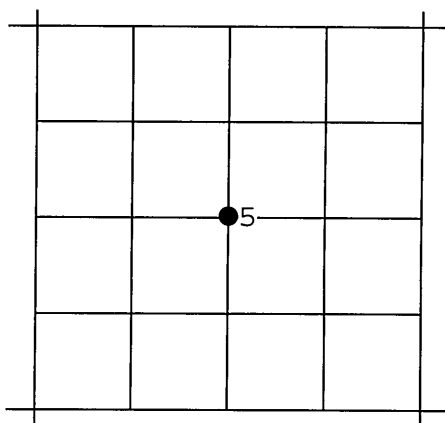
CORNER RESTORATION

CORNER: C1/4 Sec 5 TWP. 9S. RANGE 27E.

ORIGINAL SURVEY BY: Corner

CONTRACT NUMBER: Not Established During

CONTRACT DATE: Original Survey



Survey and monumentation done by R.D. Bagett in Jan., 1971. See Record Map of Survey No. 213.

ORIGINAL DESCRIPTION: None.

My record in 1971 states:

Set 5/8"x30" iron pin 24 ins. in the ground for center 1/4 cor. of Sec. 5. from which

A juniper, 8 ins. diam., bears S.29°W., 42.0 ft., mkd. C1/4 S5 BT

A juniper, 10 ins. diam., bears N.62°E., 17.0 ft., mkd. C1/4 S5 BT

Raised mound of stone around pin.

RESTORATION BY, STAMP AND DATE:


R.D. Bagett
S.D. Follweiler

RECEIVED AND
FILED

APRIL 13, 1999
OFFICE OF COUNTY SURVEYOR

Robert D. Bagett

ATTEST: *M.C. Spun*



RENEWAL DATE 12/31/99

April 2, 1999

EVIDENCE FOUND: Found the mound of stones, but not the 5/8" iron pin. I also found the control point used during Survey No. 213 to set the C1/4. I reset the C1/4 corner from this same control point. From the C1/4 corner: A Juniper 14" diam., bears N.62°E., 17.2 ft. to face of blaze with scribing visible.

A Juniper 12" diam., bears S.29°W., 41.4 ft. to face of blaze with scribing visible.

See Land Partition Plat No. 1999-12.

DESCRIPTION OF MONUMENTS AND ACCESSORIES SET AND METHODS USED:

Show how trees are scribed and basis of bearings, including compass var.

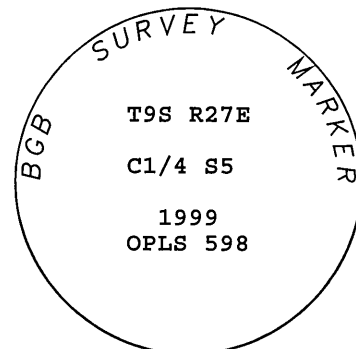
At the corner point: I set a 5/8"x30" iron pin, 32" in the ground, with attached Bagett-Griffith & Blackman Alum. cap marked as shown.

From which I SET NEW REFERENCE POINTS:

A 5/8"x30" iron pin, bears S42°15'E, 25.00 ft., with attached alum. cap marked BGB SURVEY MARKER RP 1 1999 OPLS 598.

A 5/8"x30" iron pin, bears N42°15'W, 55.11 ft., with attached alum. cap marked BGB SURVEY MARKER RP2 1999 OPLS 598. (In East-West fence)

MONUMENT MARKED



Refurbished mound of stone 3 ft. base 1 ft. high. Used true bearings (solar observation) and an electronic measuring device.